






Blue 7



Blue 8




Blue 9



Blue 10


**PINK
(ELDER ROAD ROUTE)**



Pink 1




Pink 2




Pink 3



Pink 4



Pink 5




Pink 6



Pink 7



Pink 8



Pink 9

**GREEN
(CHEAPSIDE ROUTE)**



Green 1




Green 2



Green 3




Green 4




Green 5

PHR/71




Green 6




Green 7



Green 8




Green 9




Green 10

**ORANGE
(WILD ROAD ROUTE)**



Orange 1



Orange 2



Orange 3



Orange 4



Orange 5



Orange 6




Orange 7




00

Orange 8

PHR/85



Orange 9




10

Orange 10

PHR/87

11



Orange 11

12




Orange 12




Orange 13

14



Orange 14



Orange 15

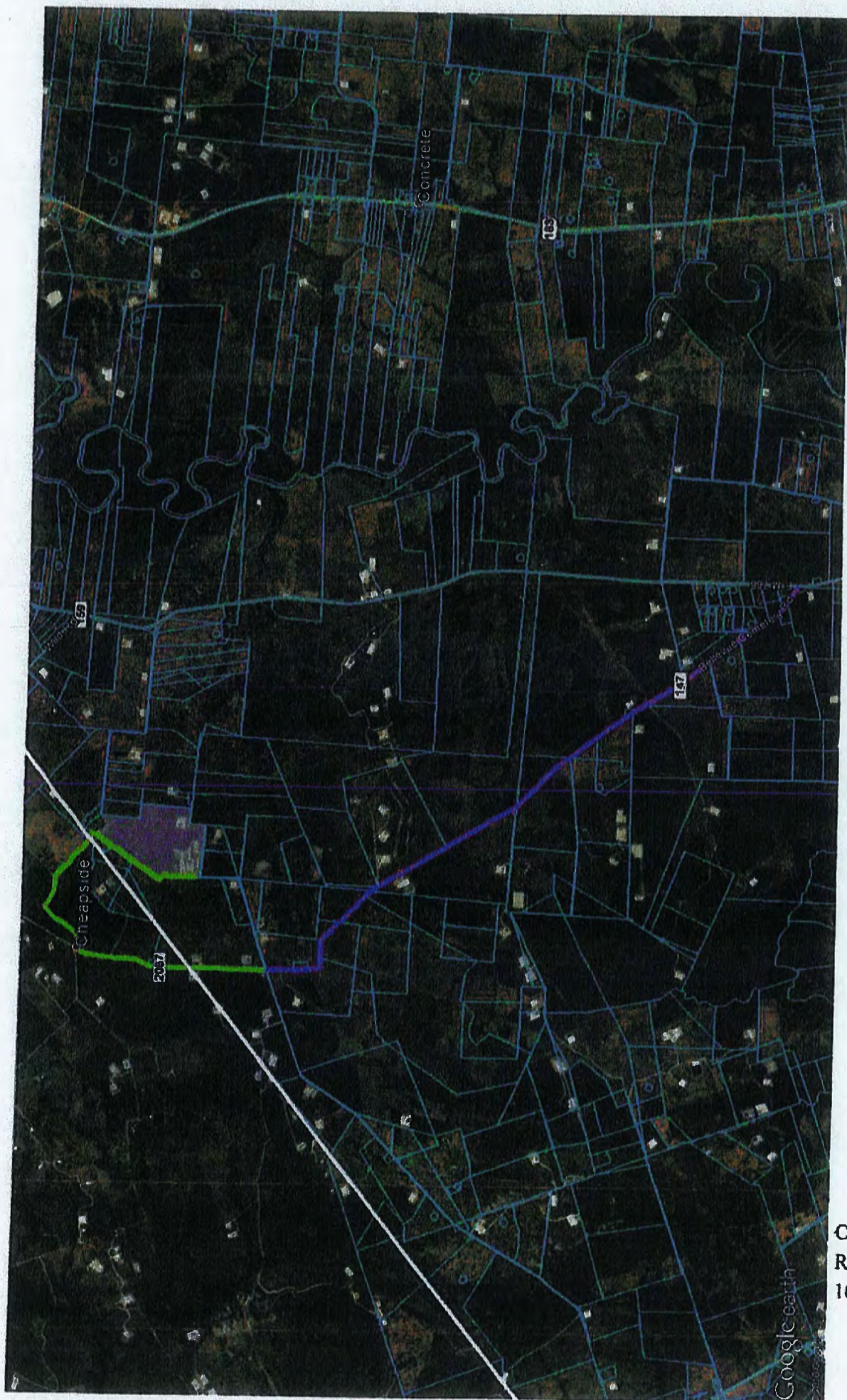
EXHIBIT C



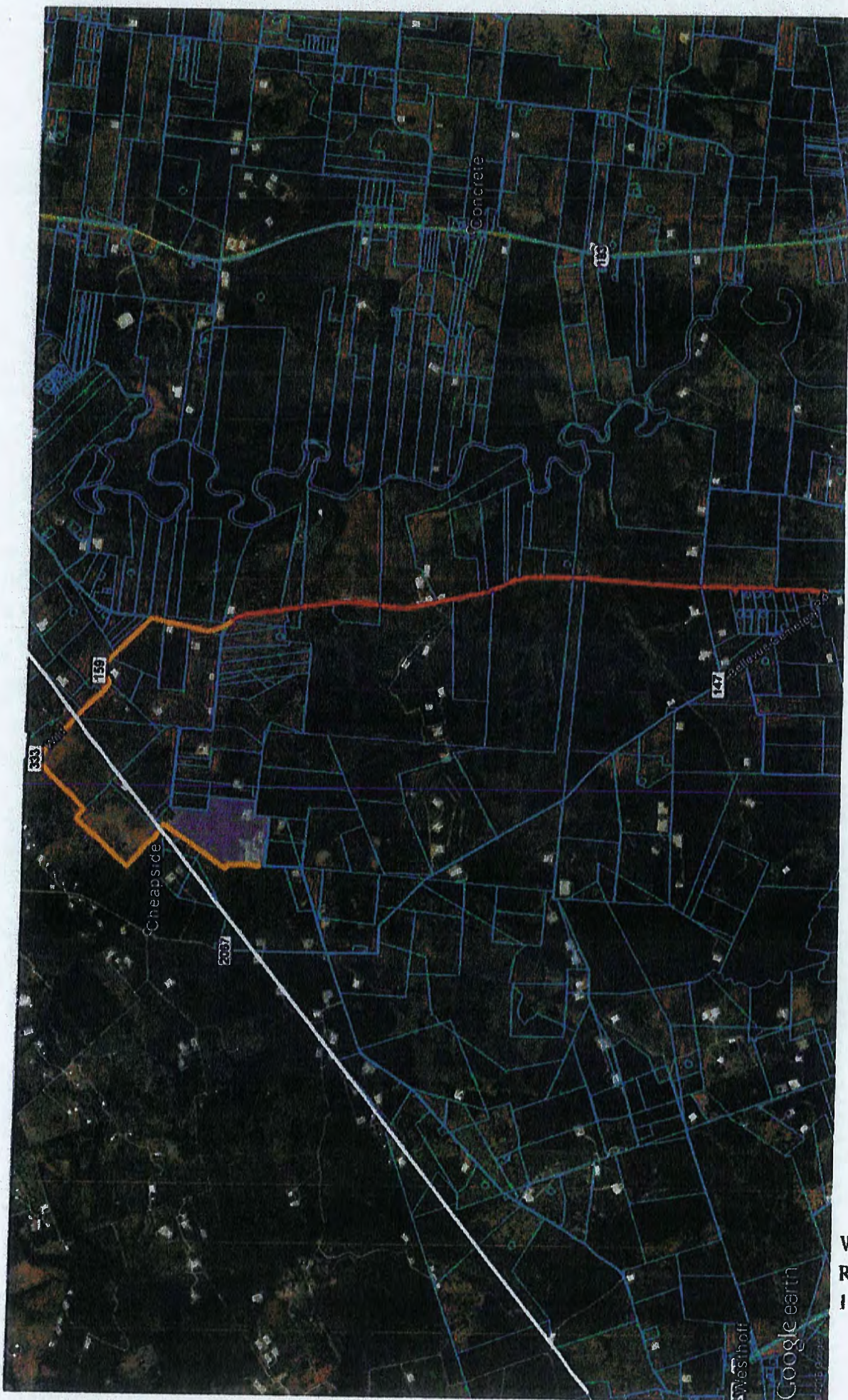
Contested
Oliver Road
Route:
7.22 Miles



Elder Road
Route:
9.03 Miles



Cheapside
Route
10.09 Miles



Wild Road
Route:
11.36 Miles

EXHIBIT D

*****BELOW FOR COUNTY USE ONLY*****

Permit #: 2015 - 00050

County Road: Oliver Comm. Pct. No.: 1 Dia. Line 4

Examined and approved in open Commissioners Court on this the 11th day of May, 2015

By: [Signature] Daryl L. Fowler, DeWitt County Judge

This permit Expires on the 9th day of August, 2015

*****ABOVE FOR COUNTY USE ONLY*****

County Road Name Oliver Rd - 4" Commissioner Pct. No. 1

DEWITT COUNTY PIPELINE PERMIT

x ORIGINAL APPLICATION OR AMENDMENT

ON THIS THE 28th day of April, 2015, A.D., the undersigned, **BHP Billiton Petroleum (Eagle Ford Gathering) LLC** "Company", does hereby make application to use the hereinafter described lands belonging to DeWitt County, Texas, for the purposes of constructing, maintaining, operating or repairing mains or lines for the transportation of natural gas or other hydrocarbons across said lands as shown on plat attached hereto and made a part hereof.

In consideration of the \$500.00 application fee, plus a \$5,000 penalty fee if said pipeline has been installed prior to this application being presented to and approved by DeWitt County Commissioners Court and the further consideration of: (1)\$12.00 per foot or any part thereof for any part of a crossing exceeding fifty (50) feet; and (2) \$22.00 per foot or any part thereof for which the pipeline shall run parallel to the county road within the county right-of-way; and \$250 for any amendment (amendment shall not apply to expiration, see Section X) of this permit to be paid by Company and the County's granting permission to make use of the lands above described for the purposes aforesaid, the undersigned Company agrees that such use shall be subject to the following terms, covenants and conditions, to-wit:

I.

No main or line shall ever be laid or maintained by the Applicant in such manner as to interfere with the construction, maintenance or repair of roads, (STATE or COUNTY) and in the event it shall develop, that any main or line hereafter to be laid by the Applicant which in any manner interferes with the construction, maintenance or repair of any existing road (STATE or COUNTY), because of the depth at which the same has been laid, or for any other reason, the Applicant, upon request of the Commissioners Court, so to do, shall promptly change or alter, at Applicant's sole expense, such main or line, in such manner that the same will no longer interfere with such construction, maintenance or repair.

II.

It is understood that no main or line shall ever be laid by Applicant in such a way or manner as to interfere with traffic, so as to interfere with any drainage now or hereafter to be affected on or along such road and that no main or line shall ever be laid or maintained by the Applicant in such a way as to constitute a danger or hazard, or to become a nuisance of any kind to anyone using any road or living in the vicinity thereof.

III.

The Applicant further agrees that it shall in no way enter upon any property hereby affected for the purpose of constructing, laying or repairing any main or line now existing or hereafter to exist unless it shall have first submitted to the Commissioners Court of DeWitt County, plans, sections and such description of construction, laying, maintenance or repair, as to fully describe the same.

VIII.

Applicant shall give the Commissioners Court of DeWitt County, with reference to a County Road, and the State Highway Department, with reference to State Highway, twenty-four (24) hours notice prior to the time of beginning of any work with reference to any such road or highway.

LX.

It is further agreed that the order of the Commissioners Court granting this application shall be and does constitute acceptance on the part of the County of the offer hereby made, and said order and this application shall constitute a contract between the parties hereto their heirs, assigns, representatives and successors according to the terms hereof.

 \mathbf{X}_i

This application for pipeline permit shall expire 90 days after the same is approved by motion and order entered into Commissioners Court Records of DeWitt County, Texas. After expiration of the same, a new application for pipeline permit and payment of fees shall be required from the applicant if the pipeline has not been installed prior to the expiration date of this permit. The Amendment fee does not apply for renewal of an application for a pipeline that was not installed within the 90 day term. Full fees will be required for renewal of an existing application.

IN WITNESS WHEREOF, the Applicant has caused this instrument to be executed on this the 28th day of April, 2015 A.D.

After approval the fully executed permit should be returned to:

ANDREW R. OSBORN

1908 N. LAURENT, SUITE 330

VICTORIA, TX. 77901

BHP Billiton Petroleum (Eagle Ford Gathering) LLC

By:


CORPORATE ACKNOWLEDGMENT

THE STATE OF TEXAS
COUNTY OF VICTORIA

BEFORE ME, the undersigned authority, in and for said County, Texas, on this day personally appeared Frank Sembers known to me to be the person and officer whose name is subscribed to the foregoing instrument and acknowledged to me that the same was the act of the said BHP Billiton Petroleum (Eagle Ford Gathering) LLC, a corporation, and that he executed the same as the act of such corporation for the purposes and consideration therein expressed, and in the capacity therein stated.

28th day of April 2015, A.D.

Notary Public in and for VICTORIA
County, Texas
Commission expires: May 17, 2016

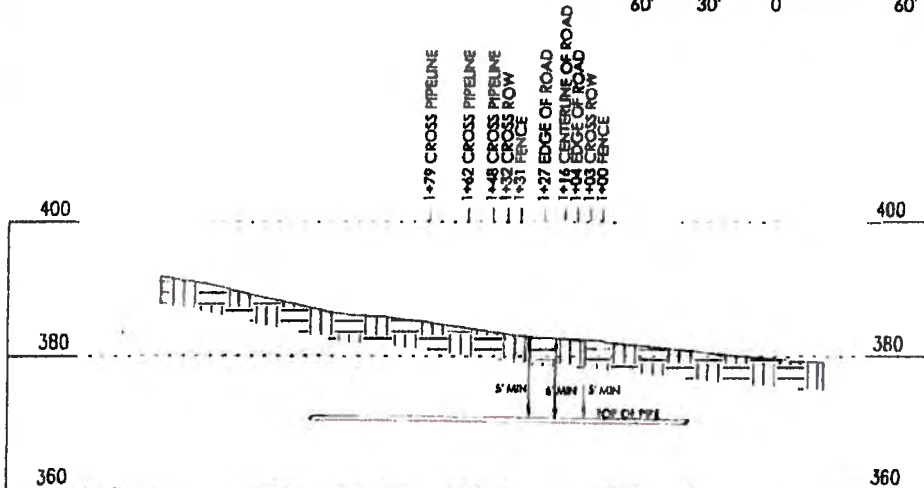
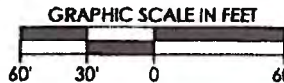
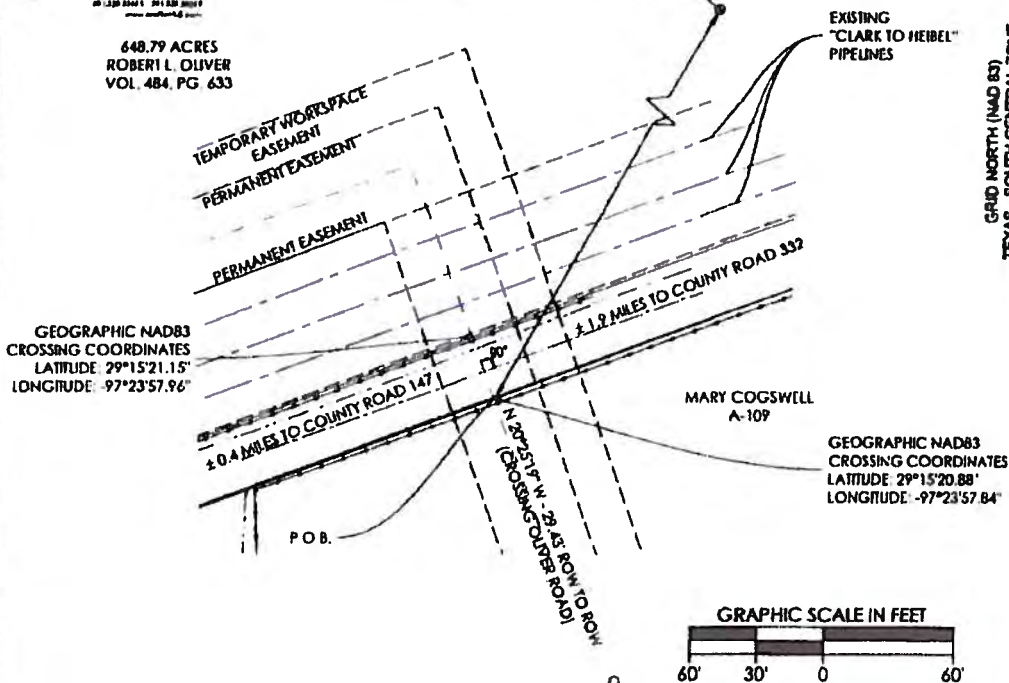




648.79 ACRES
ROBERT L. OLIVER
VOL. 484, PG. 633

A 5/8" IRON REBAR BEING THE NORTHWEST
CORNER OF A CALLED 40 ACRE TRACT
RECORDED IN VOL. 155, PG. 536, BING
N 05°39'50" E - 856.51 FEET FROM THE P.O.B.

DeWITT COUNTY, TEXAS



PROFILE VIEW
VERTICAL SCALE: 1" = 10'
HORIZONTAL SCALE: 1" = 60'

(4" (LIQUID) STEEL WITH .237" WALL X-52 ERW FB&ARO)

NOTE
PIPELINE WILL HAVE
MINIMUM DEPTH OF 6' FROM THE
CENTERLINE AND 5' FROM THE
DITCHLINE OF THE ROAD.

CONTACT INFORMATION

Brad O. Russell
Crafton Tull
1-817-937-1111
7000 Ledgeway Dr.
Conway, AR 72034




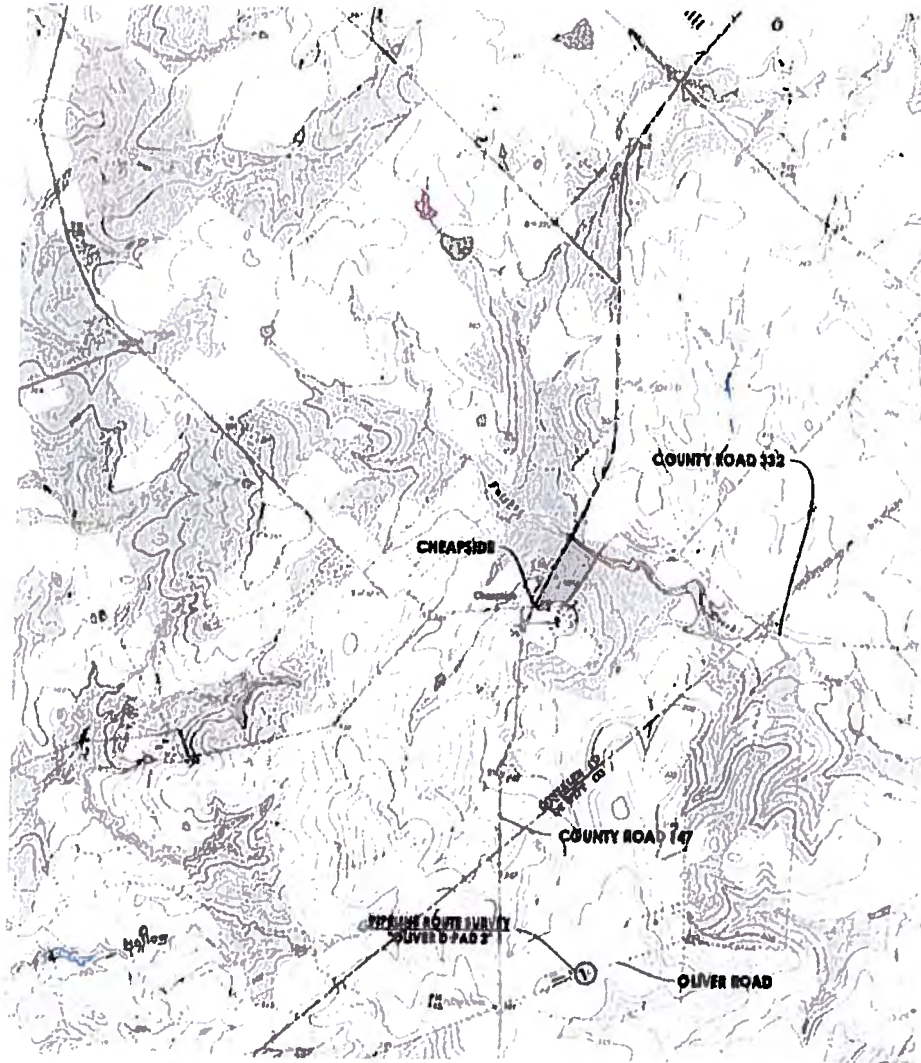
LEGEND

- CL OF PROPOSED PIPELINE ROUTE
- EXISTING PIPELINE ROUTE
- UTILITY LINE
- FENCE
- P.O.C. POINT OF COMMENCEMENT
- P.O.B. POINT OF BEGINNING
- P.O.T. POINT OF TERMINATION
- OVERHEAD ELECTRIC
- LINEAR FEET
- POWER POLE
- TELEPHONE RUSK
- 5/8" IRON REBAR

NOTE:
ANY UTILITIES OR IMPROVEMENTS SHOWN
ARE FROM VISUAL OBSERVATIONS. NO
UTILITY COMPANIES WERE CONTACTED FOR
LINE LOCATION. CONTRACTOR SHOULD
CONTACT UTILITY COMPANIES PRIOR TO
CONSTRUCTION.

REVISION	BHP BILLITON PETROLEUM		
	CROSSING OLIVER ROAD "OLIVER D PAD 2" DeWITT COUNTY, TEXAS		
	SCALE: 1" = 60'	CHECKED BY: C.GRAY	APPROVED BY: J.PARKER
	PLOT DATE: 02-07-2015	DRAWN BY: J.BECK	SHEET NO.: 1 OF 2

G:\652-3 EAGLE FORD SHALE PLAYS\SURV\DWG\85245V0032_OLIVER_D_PAD_2\OLIVER_D_PAD_2_PROFILE.DWG 2/7/2015 10:23:58 AM CG1272



REVISION		BHP BILLITON PETROLEUM	
		CROSSING OLIVER ROAD "OLIVER D PAD 2" LOCATION DEWITT COUNTY, TEXAS	
		SCALE: 1" = 3,000'	CHECKED BY: C. GRAY
		PLOT DATE: 02-07-2015	APPROVED BY: J. BECK
		DRAWN BY: BECK	SHEET NO.: 2 OF 2

G:\852-3 EAGLE FORD SHALE PLAY\SUR\DWG\85245V0332_OLIVER_D_PAD_2\OLIVER_D_PAD_2_PROFILE.DWG 2/7/2015 10:30:30 AM CG1272

*****BELOW FOR COUNTY USE ONLY*****

Permit #: 2015-00050

County Road: Oliver Comm. Pct. No.: 1 Dia. Line 4

Examined and approved in open Commissioners Court on this the 16th day of July, 2015

By: [Signature] Daryl L. Fowler, DeWitt County Judge

This permit Expires on the 17th day of October, 2015

*****ABOVE FOR COUNTY USE ONLY*****

County Road Name Oliver Road - 4" Flex Steel Liquid Commissioner Pct. No. 1

DEWITT COUNTY PIPELINE PERMIT

 ORIGINAL APPLICATION OR x AMENDMENT

ON THIS THE 17th day of June, 2015, A.D., the undersigned, **BHP Billiton Petroleum (Eagle Ford Gathering) LLC** "Company", does hereby make application to use the hereinafter described lands belonging to DeWitt County, Texas, for the purposes of constructing, maintaining, operating or repairing mains or lines for the transportation of natural gas or other hydrocarbons across said lands as shown on plat attached hereto and made a part hereof.

In consideration of the \$500.00 application fee, plus a \$5,000 penalty fee if said pipeline has been installed prior to this application being presented to and approved by DeWitt County Commissioners Court and the further consideration of: (1) \$12.00 per foot or any part thereof for any part of a crossing exceeding fifty (50) feet; and (2) \$22.00 per foot or any part thereof for which the pipeline shall run parallel to the county road within the county right-of-way; and \$250 for any amendment (amendment shall not apply to expiration, see Section X) of this permit to be paid by Company and the County's granting permission to make use of the lands above described for the purposes aforesaid, the undersigned Company agrees that such use shall be subject to the following terms, covenants and conditions, to-wit:

I.

No main or line shall ever be laid or maintained by the Applicant in such manner as to interfere with the construction, maintenance or repair of roads, (STATE or COUNTY) and in the event it shall develop, that any main or line hereafter to be laid by the Applicant which in any manner interferes with the construction, maintenance or repair of any existing road (STATE or COUNTY), because of the depth at which the same has been laid, or for any other reason, the Applicant, upon request of the Commissioners Court, so to do, shall promptly change or alter, at Applicant's sole expense, such main or line, in such manner that the same will no longer interfere with such construction, maintenance or repair.

II.

It is understood that no main or line shall ever be laid by Applicant in such a way or manner as to interfere with traffic, so as to interfere with any drainage now or hereafter to be affected on or along such road and that no main or line shall ever be laid or maintained by the Applicant in such a way as to constitute a danger or hazard, or to become a nuisance of any kind to anyone using any road or living in the vicinity thereof.

III.

The Applicant further agrees that it shall in no way enter upon any property hereby affected for the purpose of constructing, laying or repairing any main or line now existing or hereafter to exist unless it shall have first submitted to the Commissioners Court of DeWitt County, plans, sections and such description of construction, laying, maintenance or repair, as to fully describe the same.

VIII.

Applicant shall give the Commissioners Court of DeWitt County, with reference to a County Road, and the State Highway Department, with reference to State Highway, twenty-four (24) hours notice prior to the time of beginning of any work with reference to any such road or highway.

IX.

It is further agreed that the order of the Commissioners Court granting this application shall be and does constitute acceptance on the part of the County of the offer hereby made, and said order and this application shall constitute a contract between the parties hereto their heirs, assigns, representatives and successors according to the terms hereof.

X.

This application for pipeline permit shall expire 90 days after the same is approved by motion and order entered into Commissioners Court Records of DeWitt County, Texas. After expiration of the same, a new application for pipeline permit and payment of fees shall be required from the applicant if the pipeline has not been installed prior to the expiration date of this permit. The Amendment fee does not apply for renewal of an application for a pipeline that was not installed within the 90 day term. Full fees will be required for renewal of an existing application.

IN WITNESS WHEREOF, the Applicant has caused this instrument to be executed on this the 17th day of June, 2015 A.D.

After approval the fully executed permit should be returned to:

ANDREW R. OSBORN

1908 N. LAURENT, SUITE 330

VICTORIA, TX. 77901


BHP Billiton Petroleum (Eagle Ford Gathering) LLC


By: 

CORPORATE ACKNOWLEDGMENT

THE STATE OF TEXAS
COUNTY OF VICTORIA

BEFORE ME, the undersigned authority, in and for said County, Texas, on this day personally appeared Lucas Johnson known to me to be the person and officer whose name is subscribed to the foregoing instrument and acknowledged to me that the same was the act of the said BHP Billiton Petroleum (Eagle Ford Gathering) LLC, a corporation, and that he executed the same as the act of such corporation for the purposes and consideration therein expressed, and in the capacity therein stated.
17th day of June 2015, A.D.


Notary Public in and for VICTORIA
County, Texas
Commission expires: May 17, 2016





648.79 ACRES
ROBERT L. OLIVER
VOL. 484, PG. 633

21' X 22'
BULL PEN

N 20° 18' 40" W - 30.74' ROW TO ROW
(CROSSING OLIVER ROAD)

648.79 ACRES
ROBERT L. OLIVER
VOL. 484, PG. 633

A 5/8" IRON REBAR, BEING THE NORTHWEST
CORNER OF A CALLED 40 ACRE TRACT
RECORDED IN VOL. 155, PG. 536, BEING
N 33° 27' 39" E 1,301.56 FEET FROM THE P.O.B.

GEOGRAPHIC NAD83
CROSSING COORDINATES
LATITUDE: 29° 15' 18.94"
LONGITUDE: -97° 24' 05.14"

DeWITT COUNTY, TEXAS

EXISTING
"CLARK TO HEIBEL"
PIPELINES

GRID NORTH (NAD 83)
TEXAS - SOUTH CENTRAL ZONE

± 0.3 MILES TO COUNTY ROAD 147
± 2.00 MILES TO COUNTY ROAD 332

MARY COGSWELL
A-109

GEOGRAPHIC NAD83
CROSSING COORDINATES
LATITUDE: 29° 15' 18.65"
LONGITUDE: -97° 24' 05.03"

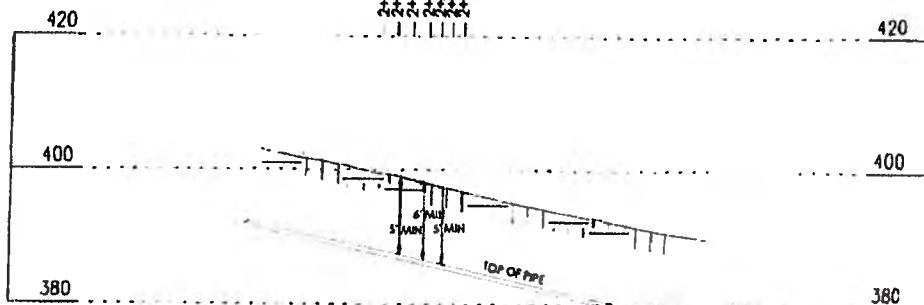
P.O.B.

PERMANENT EASEMENT
PERMANENT EASEMENT
PERMANENT EASEMENT

GRAPHIC SCALE IN FEET

60' 30' 0' 60'

2-54 PROPERTY LINE
2-45 FENCE
2-44 EDGE OF ROAD
2-30 CENTERLINE OF ROAD
2-23 FENCE
2-23 PROPERTY LINE



PROFILE VIEW
VERTICAL SCALE: 1" = 20'
HORIZONTAL SCALE: 1" = 60'

(4" (LIQUID) FLEXSTEEL X 1,500 P.S.I. WITH 6" STEEL CASING)

NOTE:
PIPELINE WILL HAVE
MINIMUM DEPTH OF 6' FROM THE
CENTERLINE AND 5' FROM THE
DITCHLINE OF THE ROAD.



CONTACT INFORMATION

James G. Temple
Crafton Tull (409) 7115
1000 Lindquist Dr
Crandall, AR 72034

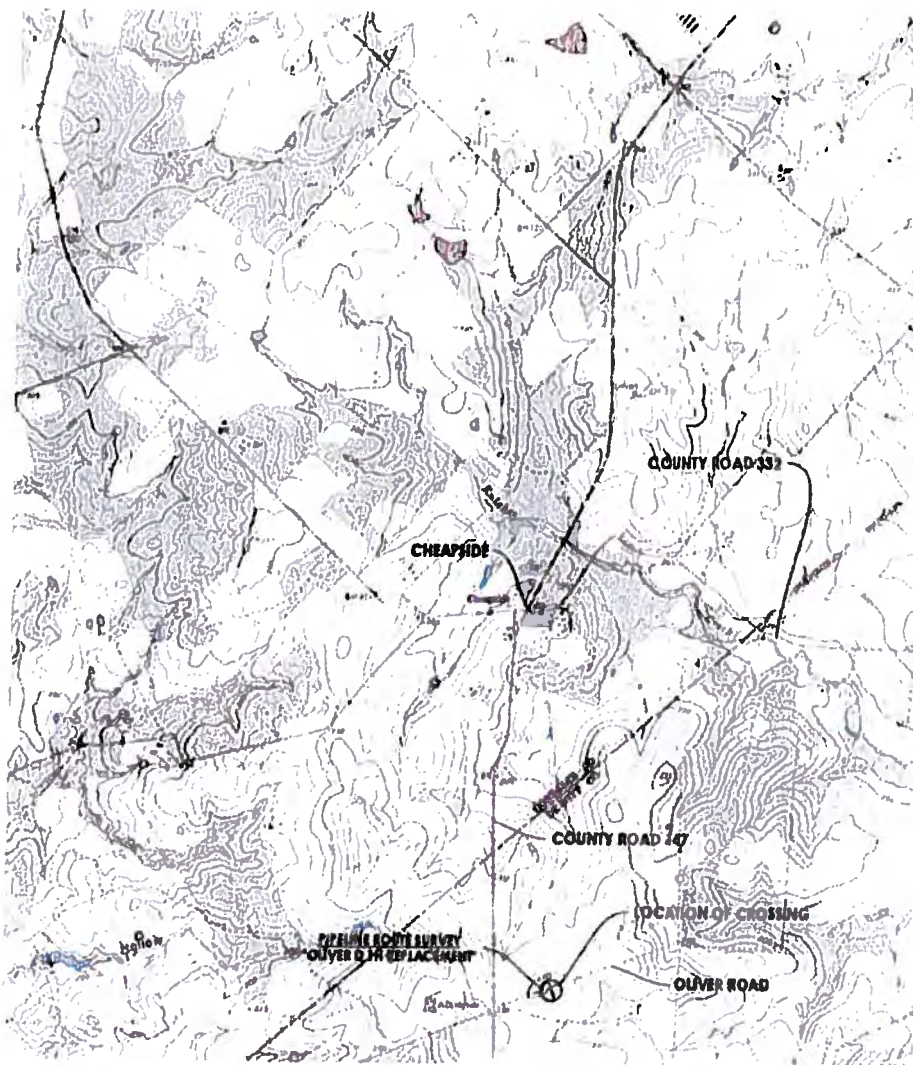
LEGEND

- CL OF PROPOSED PIPELINE ROUTE
- EXISTING PIPELINE ROUTE
- WATER LINE
- FENCE
- P.O.B.
- P.O.A.
- P.O.T
- ONE
- POINT OF COMMENCEMENT
- POINT OF BEGINNING
- POINT OF TERMINATION
- OVERHEAD ELECTRIC
- LINEAR FEET
- POWER POLE
- TELEPHONE PIER
- 60" IRON REBAR

NOTE:
ANY UTILITIES OR IMPROVEMENTS SHOWN
ARE FROM VISUAL OBSERVATIONS. NO
UTILITY COMPANIES WERE CONTACTED FOR
LINE LOCATION. CONTRACTOR SHOULD
CONTACT UTILITY COMPANIES PRIOR TO
CONSTRUCTION.

REVISION		BHP BILLITON PETROLEUM			
		CROSSING OLIVER ROAD "OLIVER D 1H REPLACEMENT" DeWITT COUNTY, TEXAS			
		SCALE: 1" = 60'	CHECKED BY: C. GRAY	APPROVED BY: S.J.	
		PLOT DATE: 06-25-2015	DRAWN BY: J.BECK	SHEET NO.: 1 OF 2	

G:\352-3 EAGLE FORD SHALEPLAY\SUR\DWG\13245\0332 OLIVER_O_PAD_2\OLIVER_D_PAD_2_PROFILE.DWG 6/25/2015 3:56:12 PM JB1163



REVISION		BHP BILLITON PETROLEUM			
		CROSSING OLIVER ROAD			
		"OLIVER D 1H REPLACEMENT" LOCATION			
		DeWITT COUNTY, TEXAS			
		SCALE: 1" = 3,000'	CHECKED BY:	C. GRAY	APPROVED BY: SJ
		PLOT DATE: 06-25-2015	DRAWN BY:	BECK	SHEET NO.: 2 OF 2

G:\892-3 EAGLE FORD SHALE PLAY\SURV\DWG\892-3\0332_OLIVER_D_PAD_2\OLIVER_D_PAD_2_PROFILE.DWG 6/25/2015 3:54:36 PM JB1163

EXHIBIT E